



BENTLEY WOOD

Drive-in routes for FOBW events



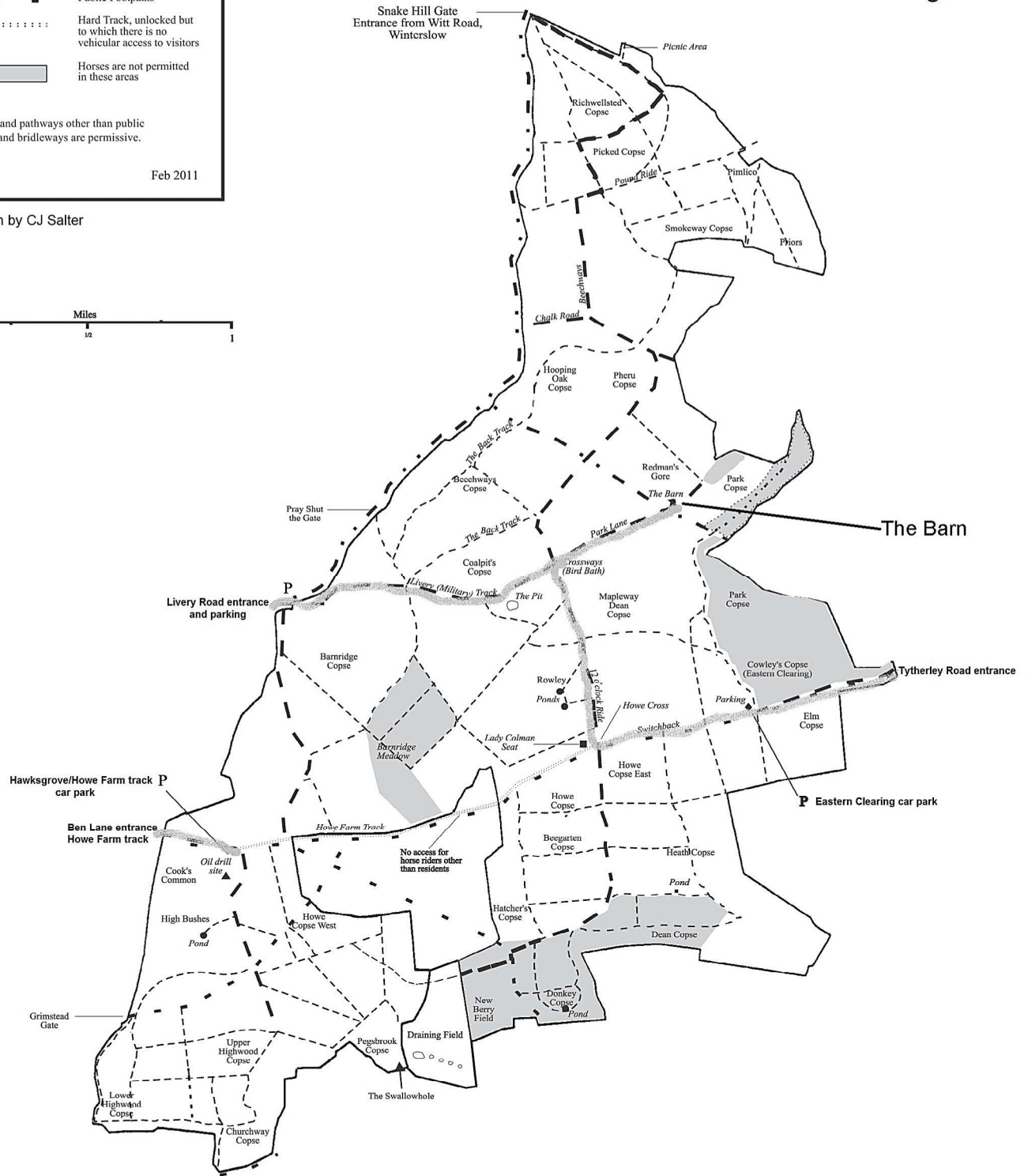
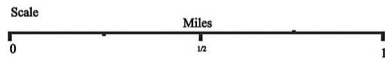
KEY


- — — — — Hard Tracks
- - - - - Soft Tracks / Paths
- · · · · Bridleways & Footpaths
- · - · - Public Footpaths
- Hard Track, unlocked but to which there is no vehicular access to visitors
-  Horses are not permitted in these areas

All tracks and pathways other than public footpaths and bridleways are permissive.

Feb 2011

Map drawn by CJ Salter



 Drive-in routes for FOBW events

Most FOBW events start at the Barn. You may drive in through Livery Gate entrance or Tytherley Road entrance and follow temporary direction signs to the Barn. NB There is NO public vehicular access on the Howe Farm track between the Eastern Clearing and Howe Farm track car parks. You may drive along the Switchback and 12 O'Clock tracks from the Tytherley Road entrance, to reach the Barn, ONLY during FOBW events when the Howe Cross gate will be open temporarily.

Sometimes we meet at the Livery Gate entrance (west side of the wood) or in the Eastern Clearing car park (east side of the wood) and either walk from there or drive in following a FOBW Leader.

Occasionally we will enter the southern part of the wood (Hawsgrove) via the Howe Farm Track from the Ben Lane entrance. You should follow temporary direction signs to the meeting point with the FOBW Leader.

Please note that any open gates will be closed and locked again after the event.